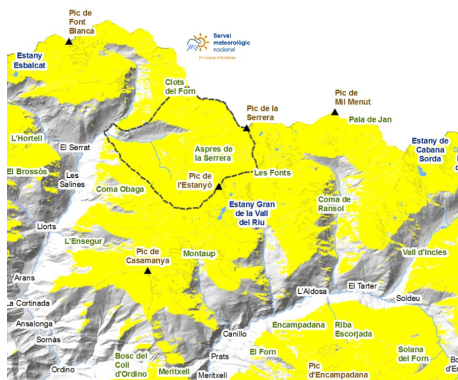
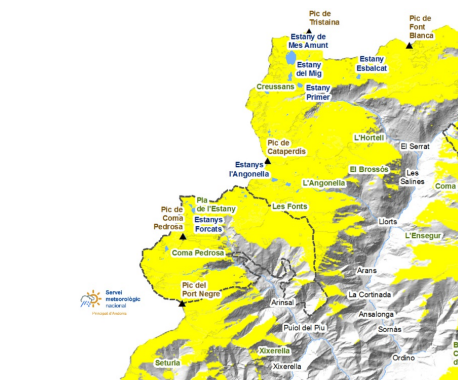


Detailed information for protected areas



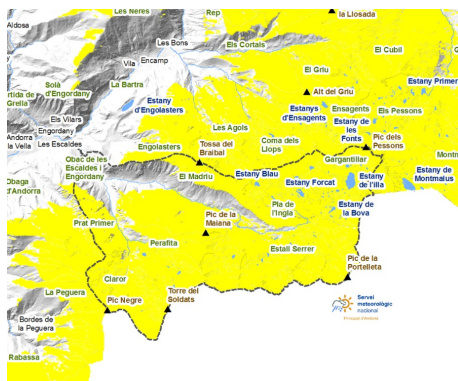
SORTENY

The snow cover is becoming more and more precarious. The morning sun and afternoon precipitation are moistening the mantle, and the night frost is not good or effective, so circulation on snow that has not been compacted throughout the season is more difficult.



COMAPEDROSA

The snow is wetter than last week. Attention to the ice bridges above the torrents, as they will be weakened by the increase in river flow and the weakening of the snow cover.



MADRIU-PERAFITA-CLAROR

The moisture is reaching the deepest layers of the mantle favoring a cycle of natural wet snow avalanches and basal slides. From the Estall Serrer downstream, there is no continuous snow left.



Thick snow in recent days (last 24 hours measured at 06:00 UTC)

	22/04/2026	23/04/2026	24/04/2026	25/04/2026
FEDA (Central)	0 cm	0 cm	0 cm	0 cm
Aixàs	0 cm	0 cm	0 cm	0 cm
Engolasters - FEDA	0 cm	0 cm	0 cm	0 cm
Ransol - FEDA	0 cm	0 cm	0 cm	0 cm
Fontverd	0 cm	0 cm	0 cm	0 cm
Setúria	0 cm	0 cm	0 cm	0 cm
Coll Ordino	0 cm	0 cm	0 cm	0 cm
Bony de les Neres	0 cm	0 cm	0 cm	0 cm
Grau Roig - FEDA	0 cm	0 cm	0 cm	0 cm
Caborreu	0 cm	0 cm	0 cm	0 cm
Sorteny	0 cm	0 cm	0 cm	0 cm
Coll Pa	0 cm	0 cm	0 cm	0 cm
Perafita	0 cm	0 cm	0 cm	0 cm
Tossa Espiolets	0 cm	0 cm	0 cm	0 cm
La Solana	0 cm	0 cm	0 cm	0 cm
Vall del Riu FEDA	0 cm	0 cm	0 cm	0 cm
Envalira Antenes	0 cm	0 cm	0 cm	7 cm
Les Fonts d'Arinsal	0 cm	0 cm	0 cm	0 cm



Govern d'Andorra

